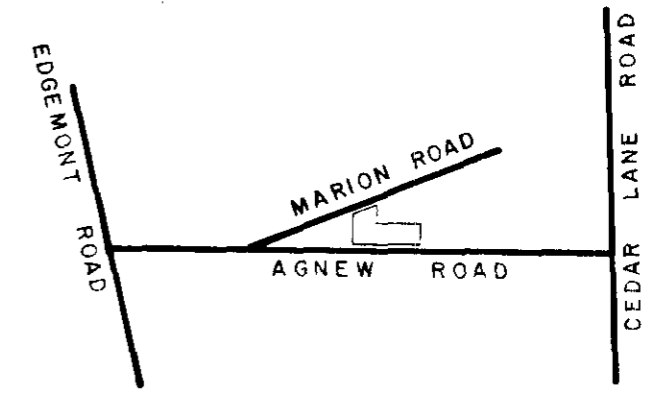
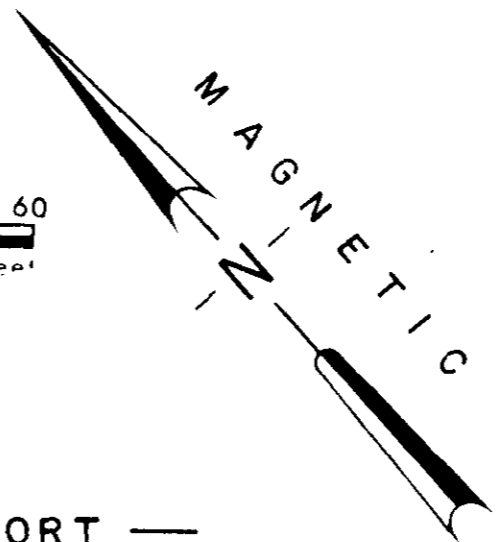
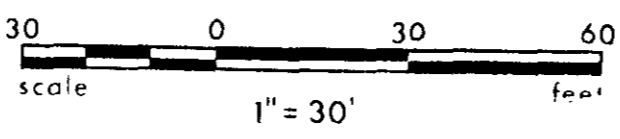


NOW OR FORMERLY
 — LORENE W. DAVENPORT —

NOW OR FORMERLY
 — JOHN T. ROBERSON —



LOCATION MAP

CERTIFICATION

"I hereby certify that the measurements as shown on this plat are correct and there are no encroachments or projections other than shown."

FILED
 GREENVILLE CO. S. C.
 JAN 5 12 55 PM '70
 JONNIE S. TANKERSLEY
 R.M.C.

20012

✓ 6-U-75

William N. Elwood #7261 27 Dec 1975

PROPERTY SURVEY FOR
HAMPTON ASSOCIATES
LEWIS P. STRATTON
DAVID L. FORNEY

GREENVILLE CO. SOUTH CAROLINA

DRAWN	DESIGN	CHECK	DATE	SCALE
WNS	WNS	WNS	26 DEC 78	1" = 30'

FILE _____ JOB NO. 78001-54

ARBOR ENGINEERING
 P.O. BOX 263 GREENVILLE, S.C.
 LANDSCAPE ARCHITECTS · ENGINEERS · RECREATIONAL PLANNERS

MICROFILMED